
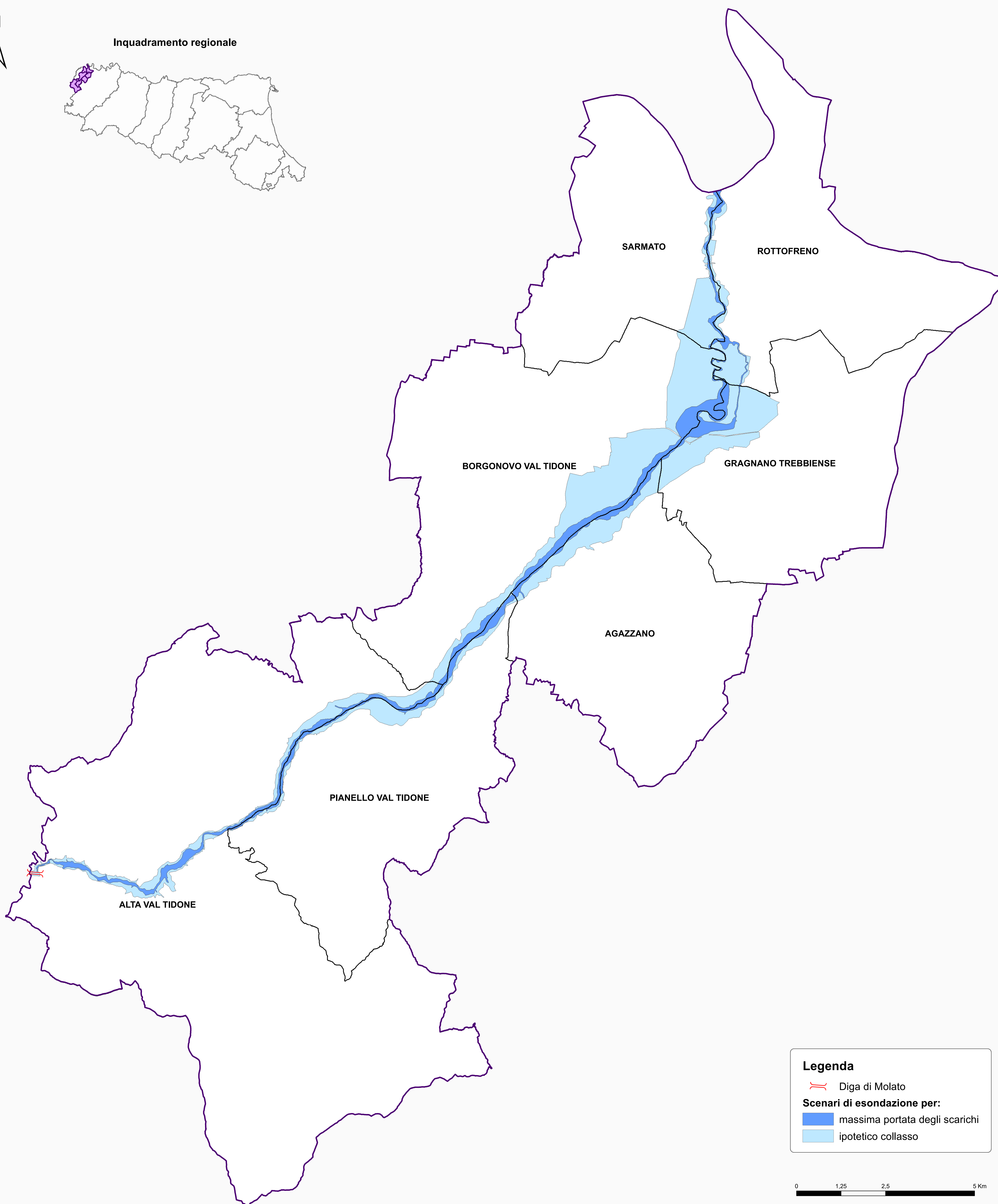
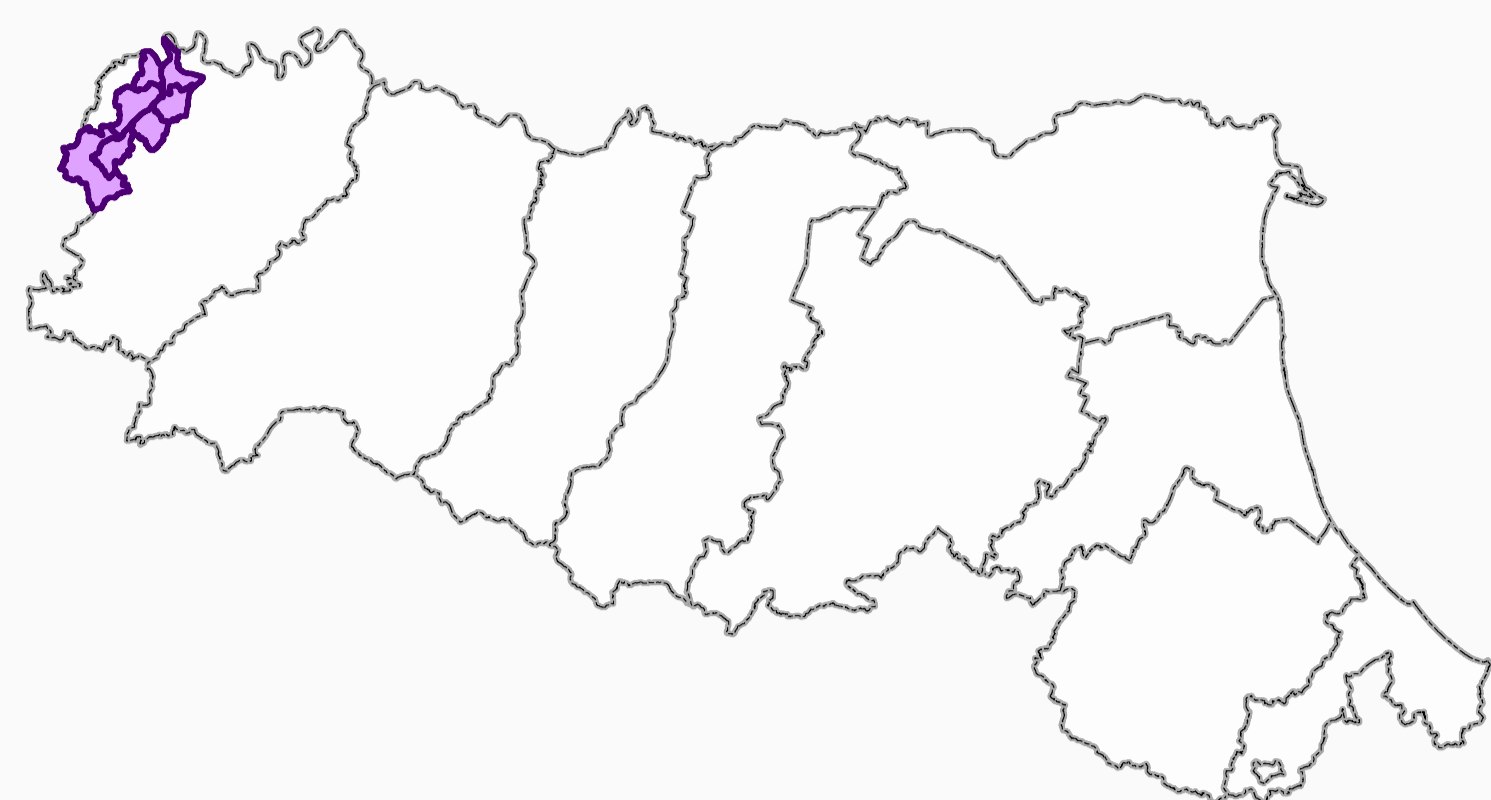


Comuni di Agazzano, Alta Val Tidone, Borgonovo Val Tidone, Gragnano Trebbiense, Pianello Val Tidone, Rottofreno, Sarmato (PC)

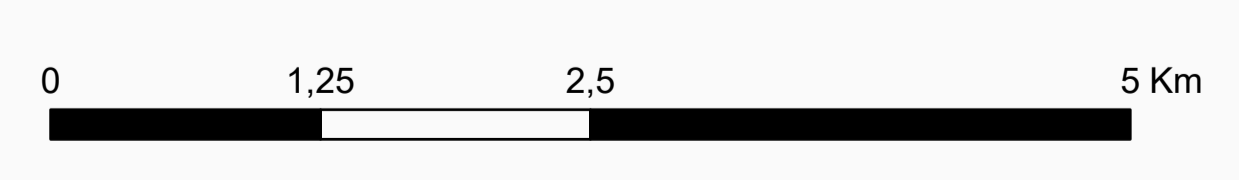


Inquadramento regionale



Legenda

- Diga di Molato
- Scenari di esondazione per:**
 - massima portata degli scarichi
 - ipotetico collasso



CARTA DEL MODELLO DI INTERVENTO

RISCHIO DIGA E RISCHIO IDRAULICO A VALLE